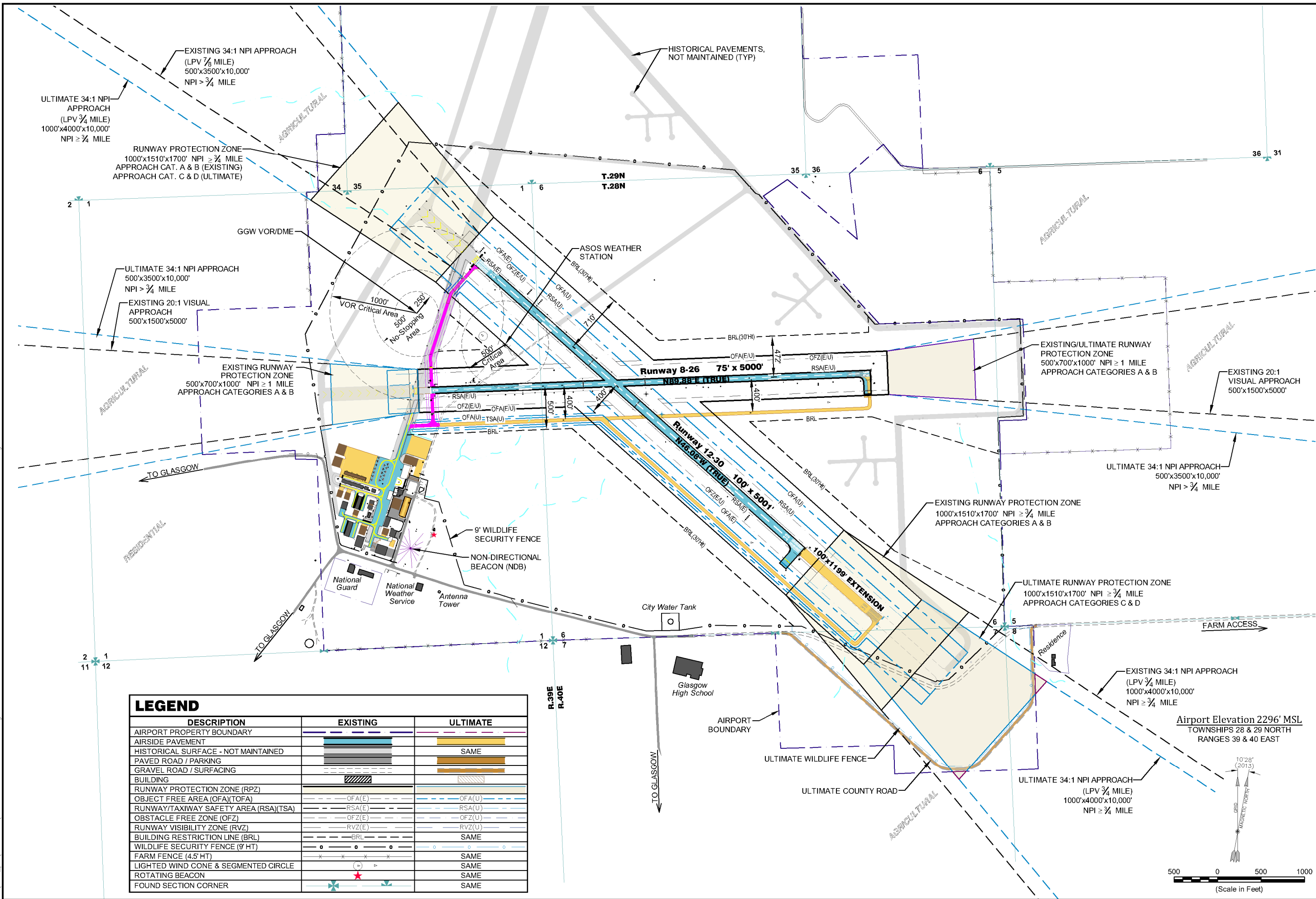
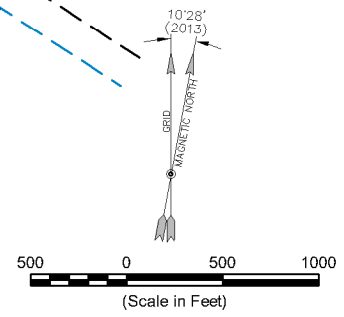


C:\dow\p\40404461\WC-AV-ALP01-12423-01.dwg PLOT DATE: 2023-05-08 11:42 SAVED DATE: 2023-05-08 11:30 USER: bbragler



DESCRIPTION	EXISTING	ULTIMATE
AIRPORT PROPERTY BOUNDARY	[Symbol]	[Symbol]
AIRSIDE PAVEMENT	[Symbol]	[Symbol]
HISTORICAL SURFACE - NOT MAINTAINED	[Symbol]	SAME
PAVED ROAD / PARKING	[Symbol]	[Symbol]
GRAVEL ROAD / SURFACING	[Symbol]	[Symbol]
BUILDING	[Symbol]	[Symbol]
RUNWAY PROTECTION ZONE (RPZ)	[Symbol]	[Symbol]
OBJECT FREE AREA (OFA)(TOFA)	OFA(E)	OFA(U)
RUNWAY/TAXIWAY SAFETY AREA (RSA)(TSA)	RSA(E)	RSA(U)
OBSTACLE FREE ZONE (OFZ)	OFZ(E)	OFZ(U)
RUNWAY VISIBILITY ZONE (RVZ)	RVZ(E)	RVZ(U)
BUILDING RESTRICTION LINE (BRL)	BRL	SAME
WILDLIFE SECURITY FENCE (9' HT)	[Symbol]	[Symbol]
FARM FENCE (4.5' HT)	[Symbol]	SAME
LIGHTED WIND CONE & SEGMENTED CIRCLE	[Symbol]	SAME
ROTATING BEACON	[Symbol]	SAME
FOUND SECTION CORNER	[Symbol]	SAME



REV	DATE	DESCRIPTION	BY

DOWL
 1300 Cedar Street
 Helena, Montana 59601
 406-442-0370
 WWW.DOWL.COM

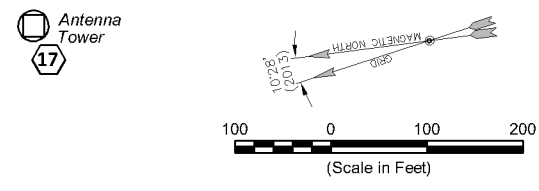
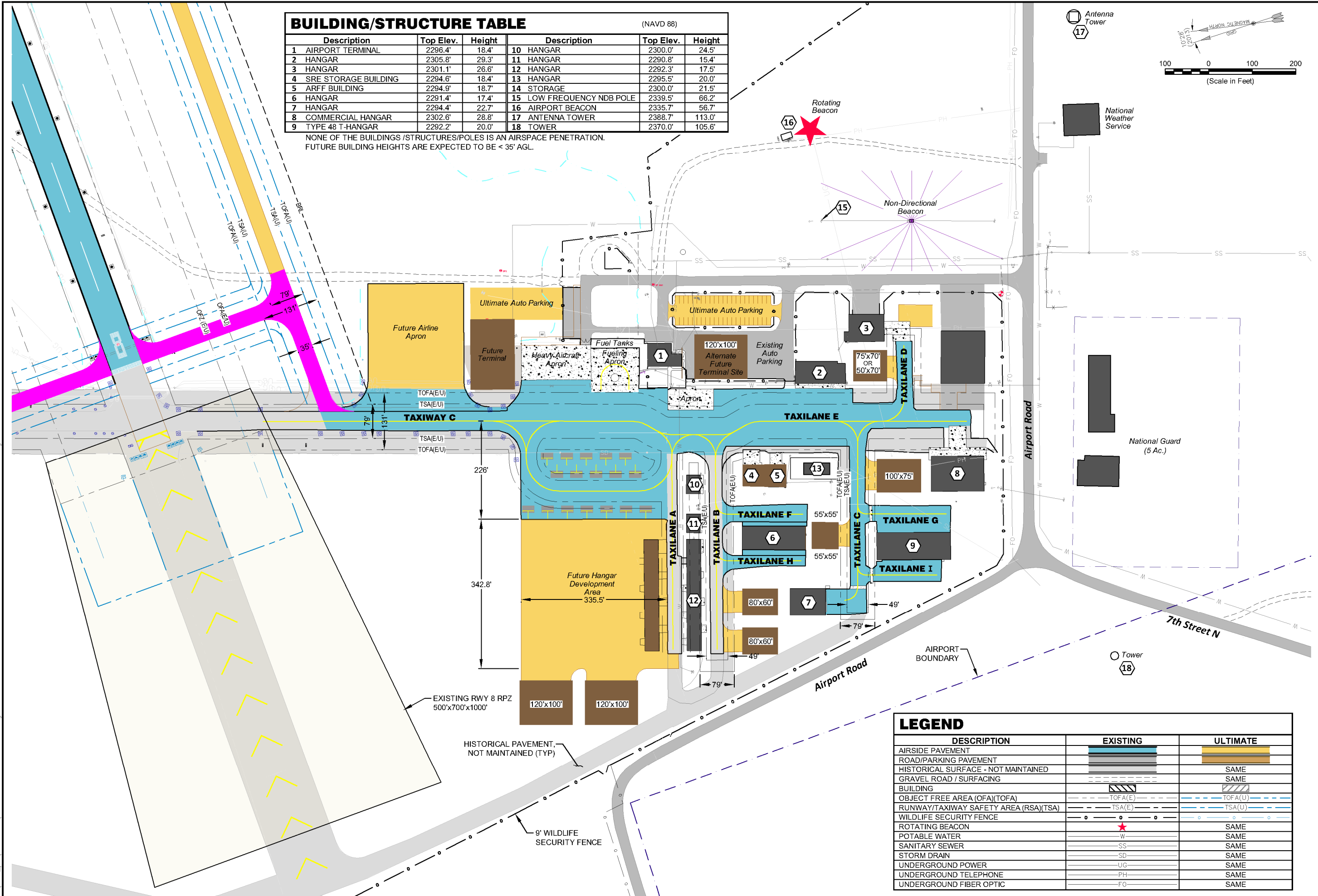
GLASGOW INTERNATIONAL AIRPORT
**AIRPORT LAYOUT PLAN
 ALTERNATIVE 1**
 GLASGOW, MONTANA

PROJECT 4623.12423.01
 DATE MAY 2023

© DOWL 2022
 SHEET
1
 XX OF XX

BUILDING/STRUCTURE TABLE (NAVD 88)					
Description	Top Elev.	Height	Description	Top Elev.	Height
1 AIRPORT TERMINAL	2296.4'	18.4'	10 HANGAR	2300.0'	24.5'
2 HANGAR	2305.8'	29.3'	11 HANGAR	2290.8'	15.4'
3 HANGAR	2301.1'	26.6'	12 HANGAR	2292.3'	17.5'
4 SRE STORAGE BUILDING	2294.6'	18.4'	13 HANGAR	2295.5'	20.0'
5 ARFF BUILDING	2294.9'	18.7'	14 STORAGE	2300.0'	21.5'
6 HANGAR	2291.4'	17.4'	15 LOW FREQUENCY NDB POLE	2339.5'	66.2'
7 HANGAR	2294.4'	22.7'	16 AIRPORT BEACON	2335.7'	56.7'
8 COMMERCIAL HANGAR	2302.6'	28.8'	17 ANTENNA TOWER	2388.7'	113.0'
9 TYPE 48 T-HANGAR	2292.2'	20.0'	18 TOWER	2370.0'	105.6'

NONE OF THE BUILDINGS /STRUCTURES/POLES IS AN AIRSPACE PENETRATION.
FUTURE BUILDING HEIGHTS ARE EXPECTED TO BE < 35' AGL.



REV	DATE	DESCRIPTION

DOWL
 WWW.DOWL.COM
 1300 Cedar Street
 Helena, Montana 59601
 406-442-0370

GLASGOW INTERNATIONAL AIRPORT
**TERMINAL AREA PLAN
 ALTERNATIVE 1**
 GLASGOW, MONTANA

PROJECT 4623.12423.01
 DATE MAY 2023

© DOWL 2022
 SHEET
3
 XX OF XX

DESCRIPTION	EXISTING	ULTIMATE
AIRSIDE PAVEMENT		
ROAD/PARKING PAVEMENT		
HISTORICAL SURFACE - NOT MAINTAINED		SAME
GRAVEL ROAD / SURFACING		SAME
BUILDING		
OBJECT FREE AREA (OFA)(TOFA)	TOFA(E)	TOFA(U)
RUNWAY/TAXIWAY SAFETY AREA (RSA)(TSA)	TSA(E)	TSA(U)
WILDLIFE SECURITY FENCE		
ROTATING BEACON		SAME
POTABLE WATER	-W	SAME
SANITARY SEWER	-SS	SAME
STORM DRAIN	-SD	SAME
UNDERGROUND POWER	-UG	SAME
UNDERGROUND TELEPHONE	-PH	SAME
UNDERGROUND FIBER OPTIC	-FO	SAME

C:\dowl_pw\0404461\WC-AV-ALP03-12423-01.dwg PLOT DATE: 2023-05-08 11:43 SAVED DATE: 2023-05-08 08:26 USER: bblegler